

LOTTO 1

Elaborato grafico e documentazione fotografica

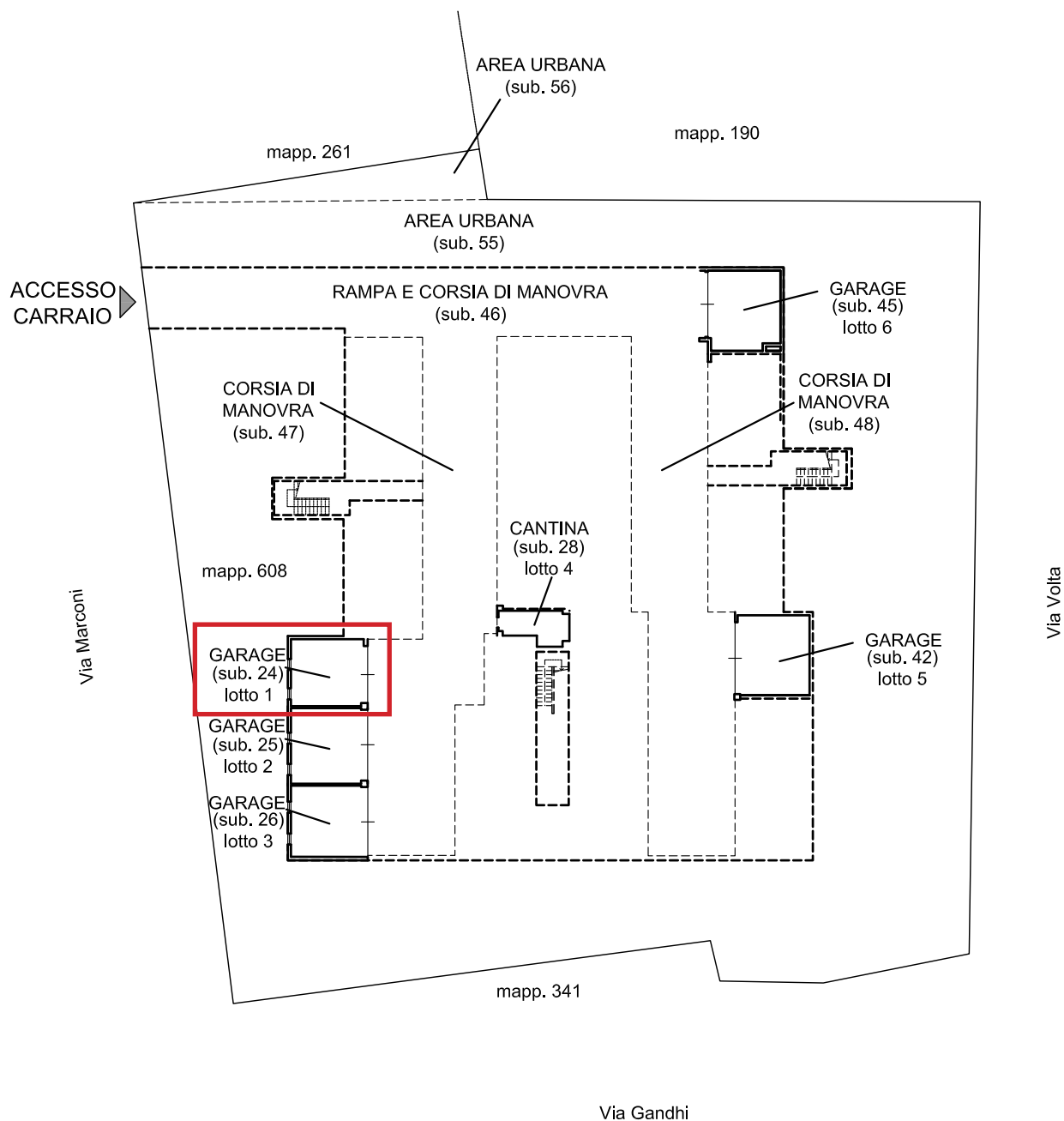
Comune di Cerea

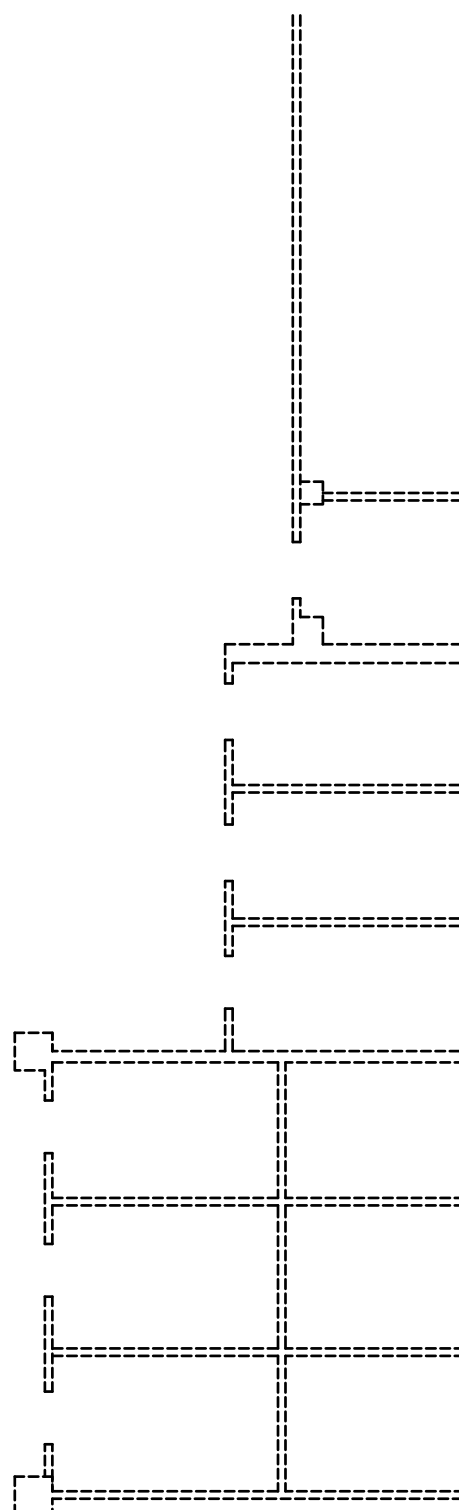
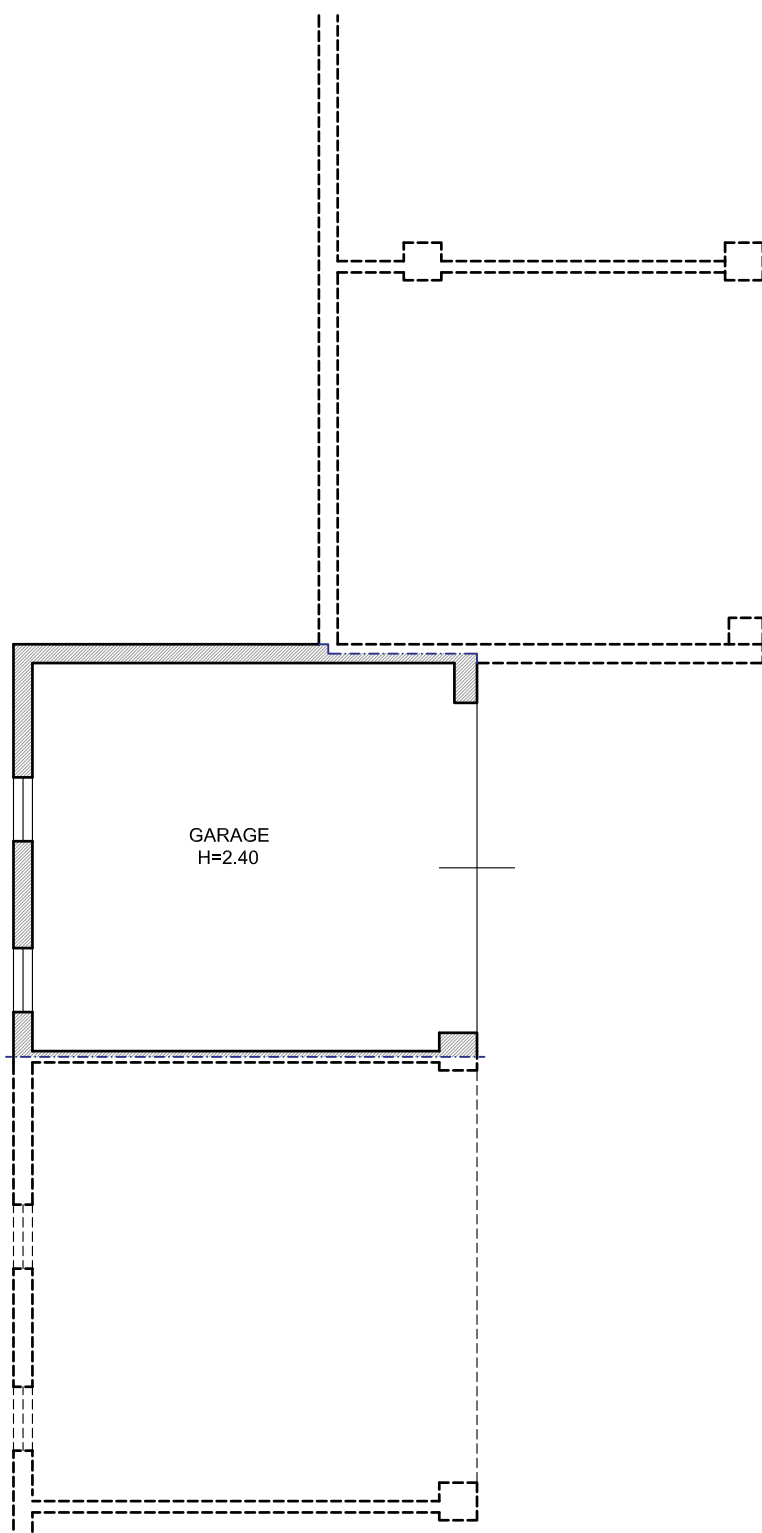
Garage in via Marconi

Foglio 46 Mappale 608 Subalterno 24

PLANIMETRIA

PIANO INTERRATO SC. 1:500







Vista aerea.




Prospetto Ovest, accesso pedonale da via Marconi.



Accesso carrabile su via Marconi.



Ingresso autorimessa, piano interrato.



Area di manovra, autorimessa piano interrato.



Garage, piano interrato lotto 1.